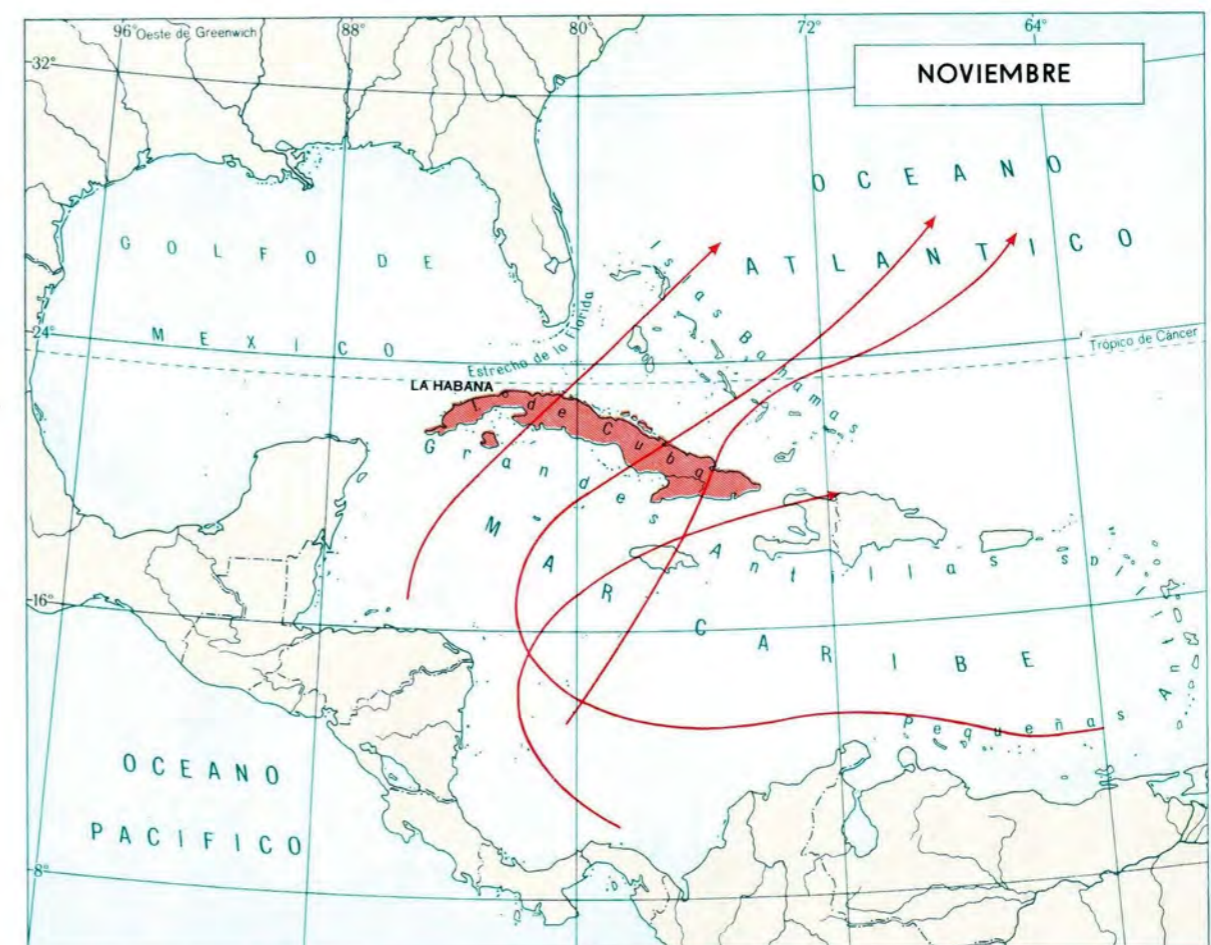
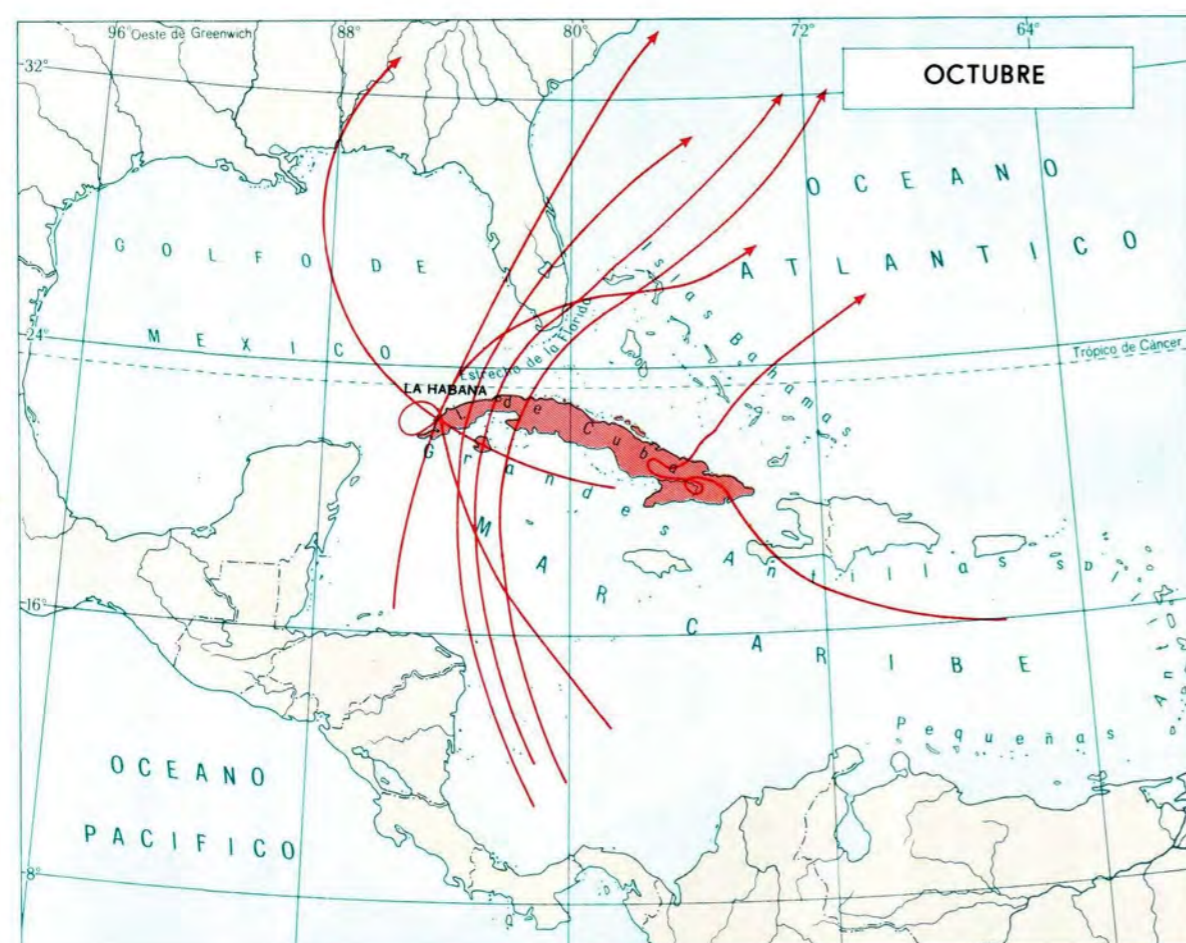
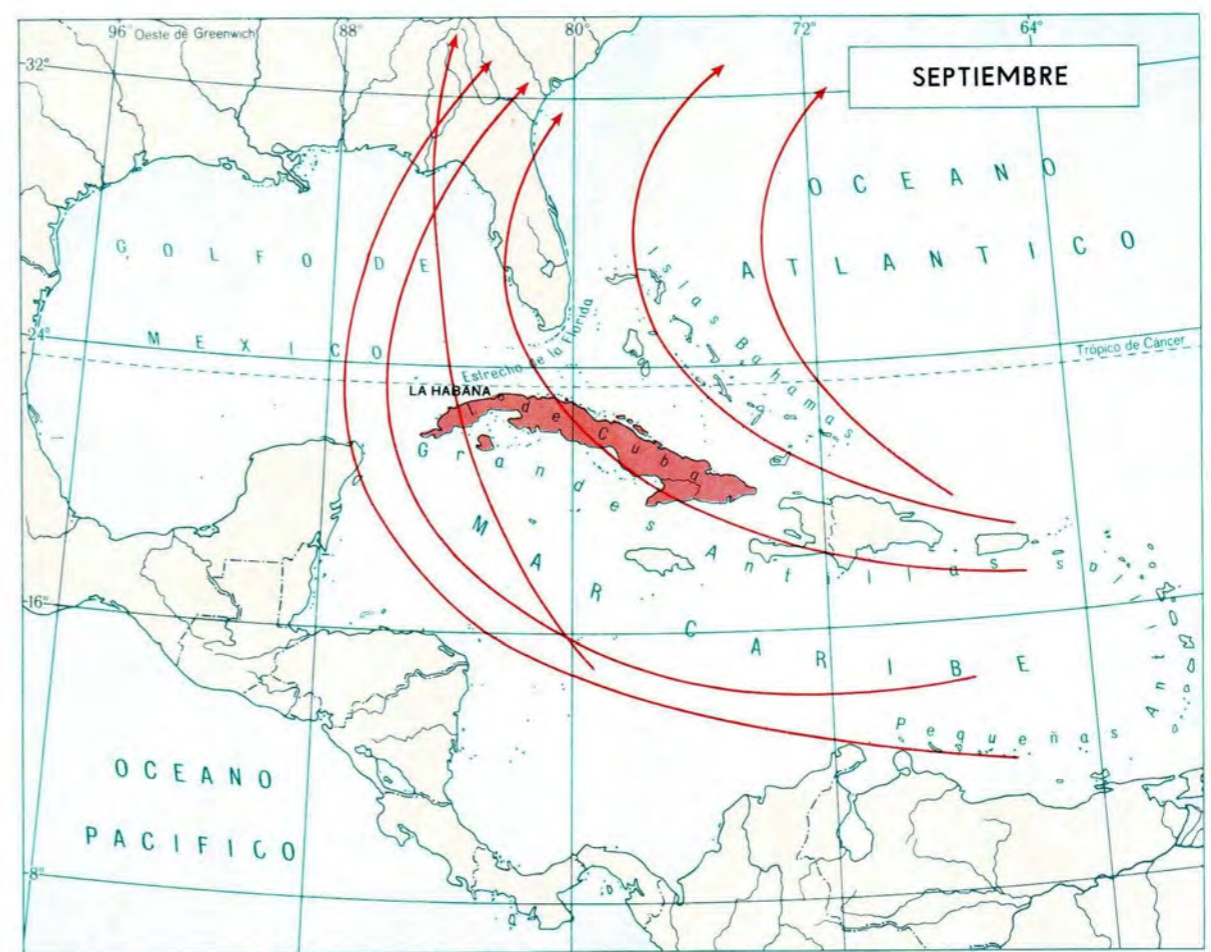
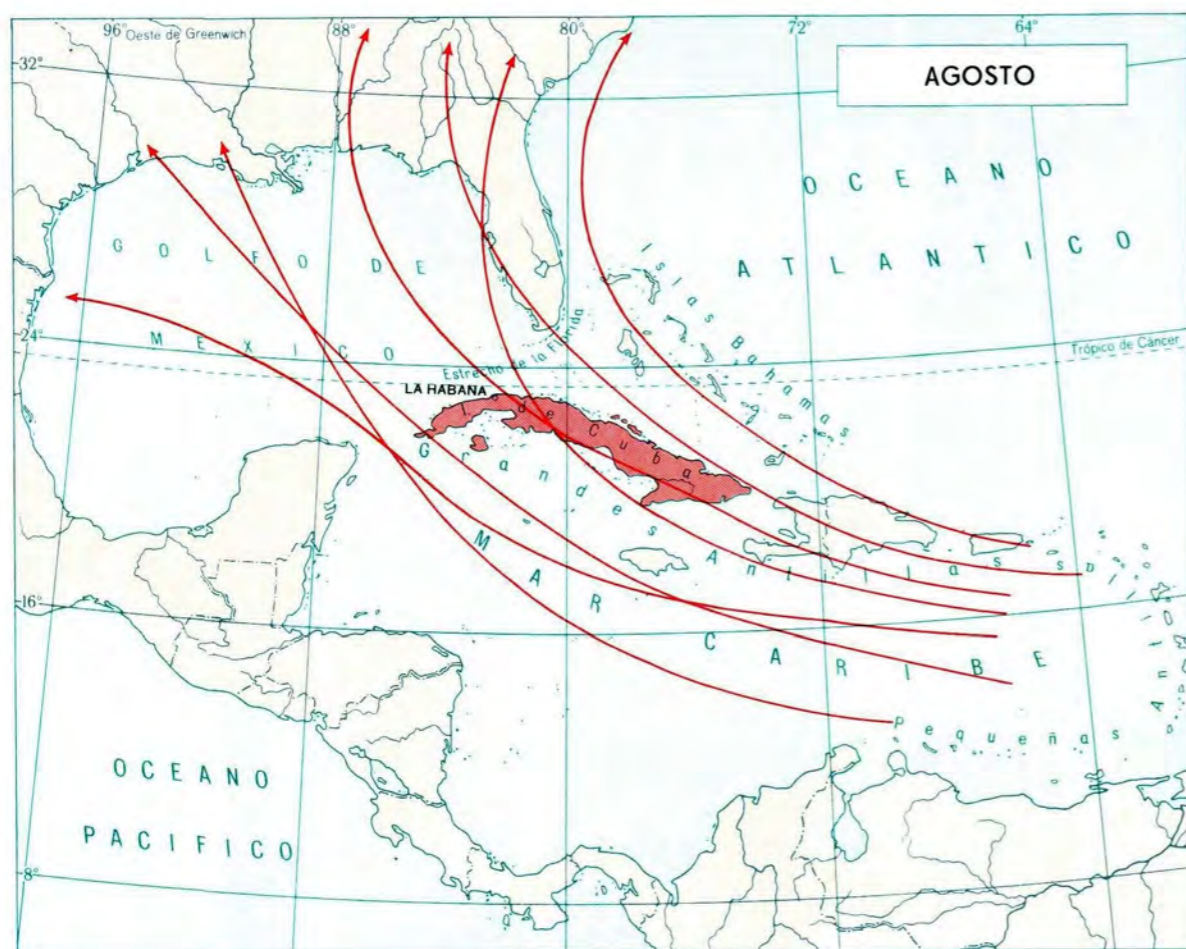
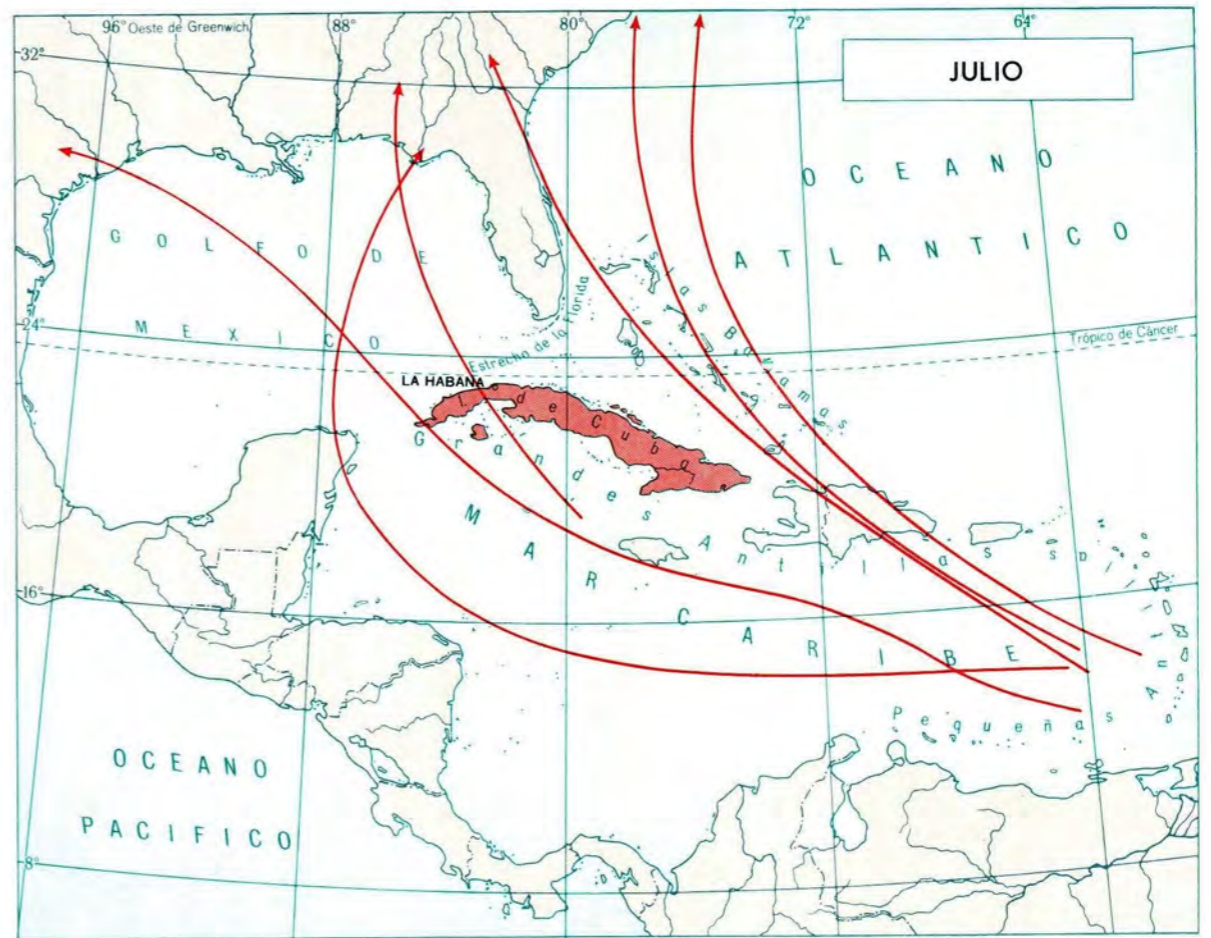
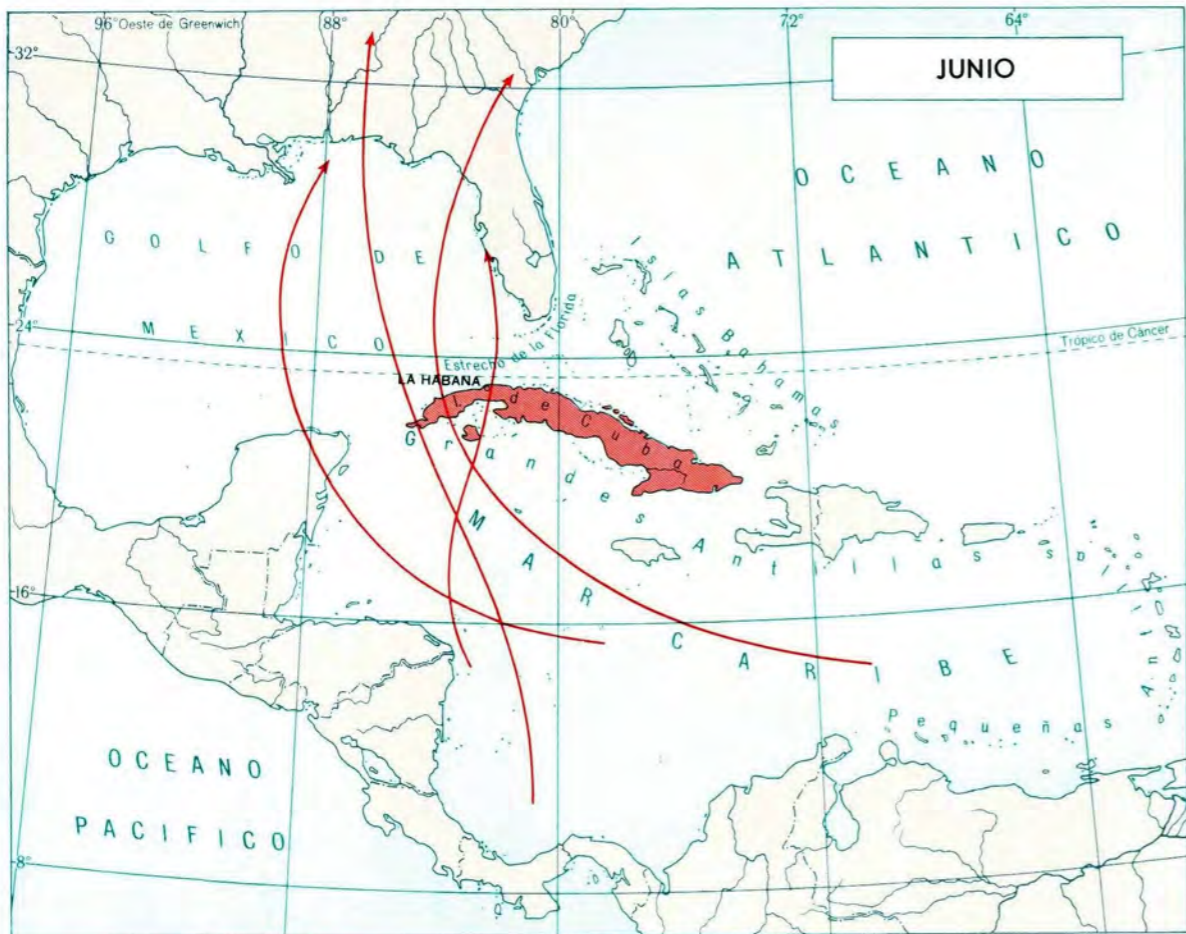


# HURACANES



Con flechas están indicadas las trayectorias predominantes de los huracanes que pasan sobre Cuba y los mares adyacentes.

ESCALA 1:25 000 000  
250 0 250 500 750 1000 1250 km